

Park Description

Walnut Mountain Park is located in Liberty, New York and consists of 265 acres. Walnut Mountain is the second highest mountain in Sullivan County.

The Park can be accessed from either the William E. Pearson entrance at the end of Walnut Mountain Road (off Route 55, west of the village) or the Lake Street entrance (intersection of West Lake Street and Eagle Drive).

This Park was formally the property of the Walnut Mountain Hotel, which was located at the top face of the mountain. Foundations and the hotels fireplace can still be seen along the walking trails. The land was purchased by the Town of Liberty in the 1960's and has been developed into a park. There are approximately 13 miles of Hiking and Mountain Biking Trails winding throughout the park which are considered some of the best in the area. Much of the terrain is steep which allows for a wonderful experience for the advanced mountain bikers and hikers, but yet, gradual enough grades for the less experienced bikers and hikers. The views throughout the park are breathtaking.

At the base of the mountain the park has been developed with picnic areas, a baseball field, soccer field, playground, and a pavilion.

Park Grounds

Open Daily 8:00 am – Dusk

Park Facilities

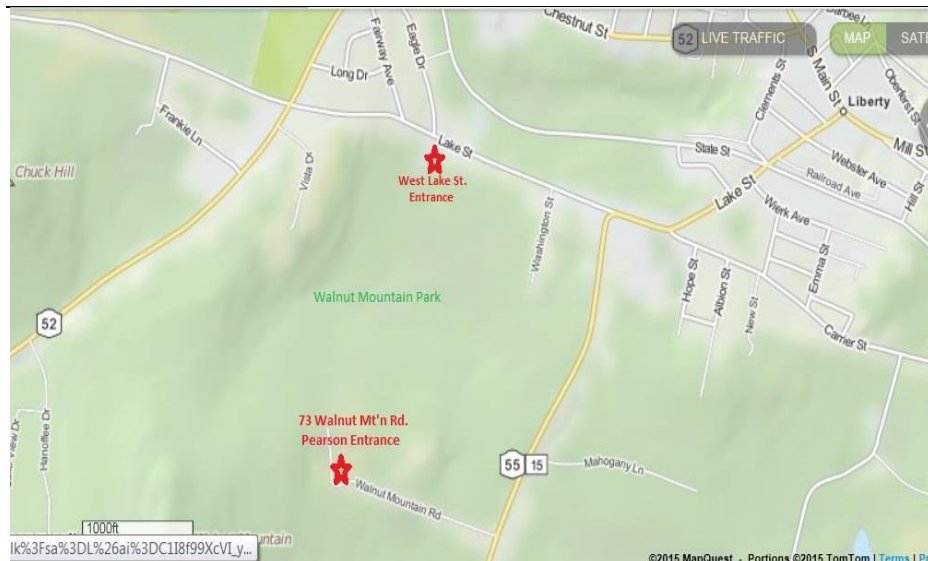
(Restrooms/ Pavilions/ Parking)

Open May 1st – September 30th 8:00 am – Dusk

Town of Liberty Parks & Recreation Dept. 845-292-7690

Web Page: www.townofliberty.org/parksdept.htm

Park Address: 73 Walnut Mountain Rd, Liberty, NY 12754



Walnut Mountain Park

Liberty, NY



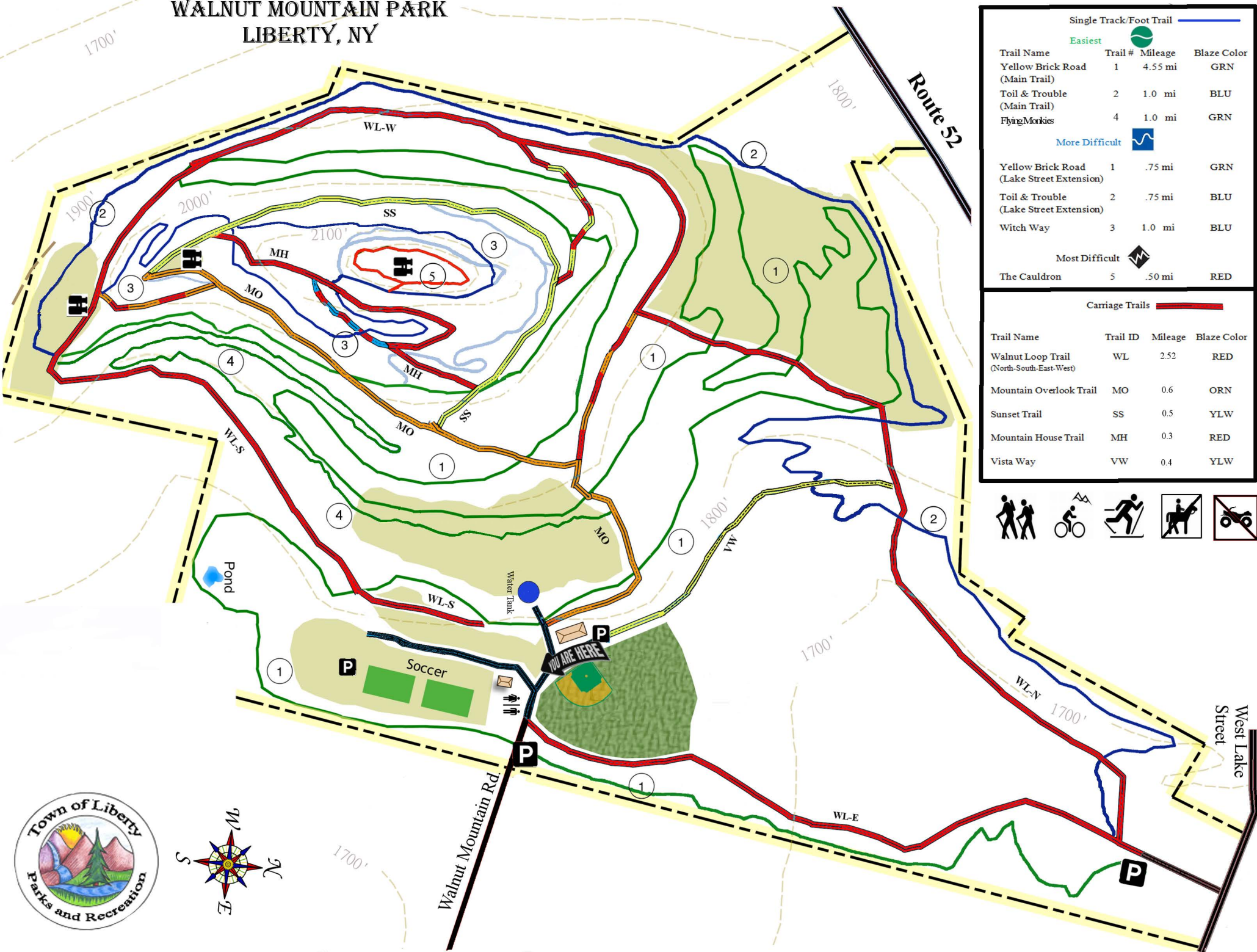
Hiking Trails / Mountain Bike Trails




Picnic Areas / Playground


Baseball Field / Soccer Field

Fabulous Views

WALNUT MOUNTAIN PARK LIBERTY, NY



Single Track/Foot Trail			
Easiest 			
Trail Name	Trail #	Mileage	Blaze Color
Yellow Brick Road (Main Trail)	1	4.55 mi	GRN
Toil & Trouble (Main Trail)	2	1.0 mi	BLU
Flying Monkeys	4	1.0 mi	GRN
More Difficult 			
Yellow Brick Road (Lake Street Extension)	1	.75 mi	GRN
Toil & Trouble (Lake Street Extension)	2	.75 mi	BLU
Witch Way	3	1.0 mi	BLU
Most Difficult 			
The Cauldron	5	.50 mi	RED

Carriage Trails 			
Trail Name	Trail ID	Mileage	Blaze Color
Walnut Loop Trail (North-South-East-West)	WL	2.52	RED
Mountain Overlook Trail	MO	0.6	ORN
Sunset Trail	SS	0.5	YLW
Mountain House Trail	MH	0.3	RED
Vista Way	VW	0.4	YLW

